

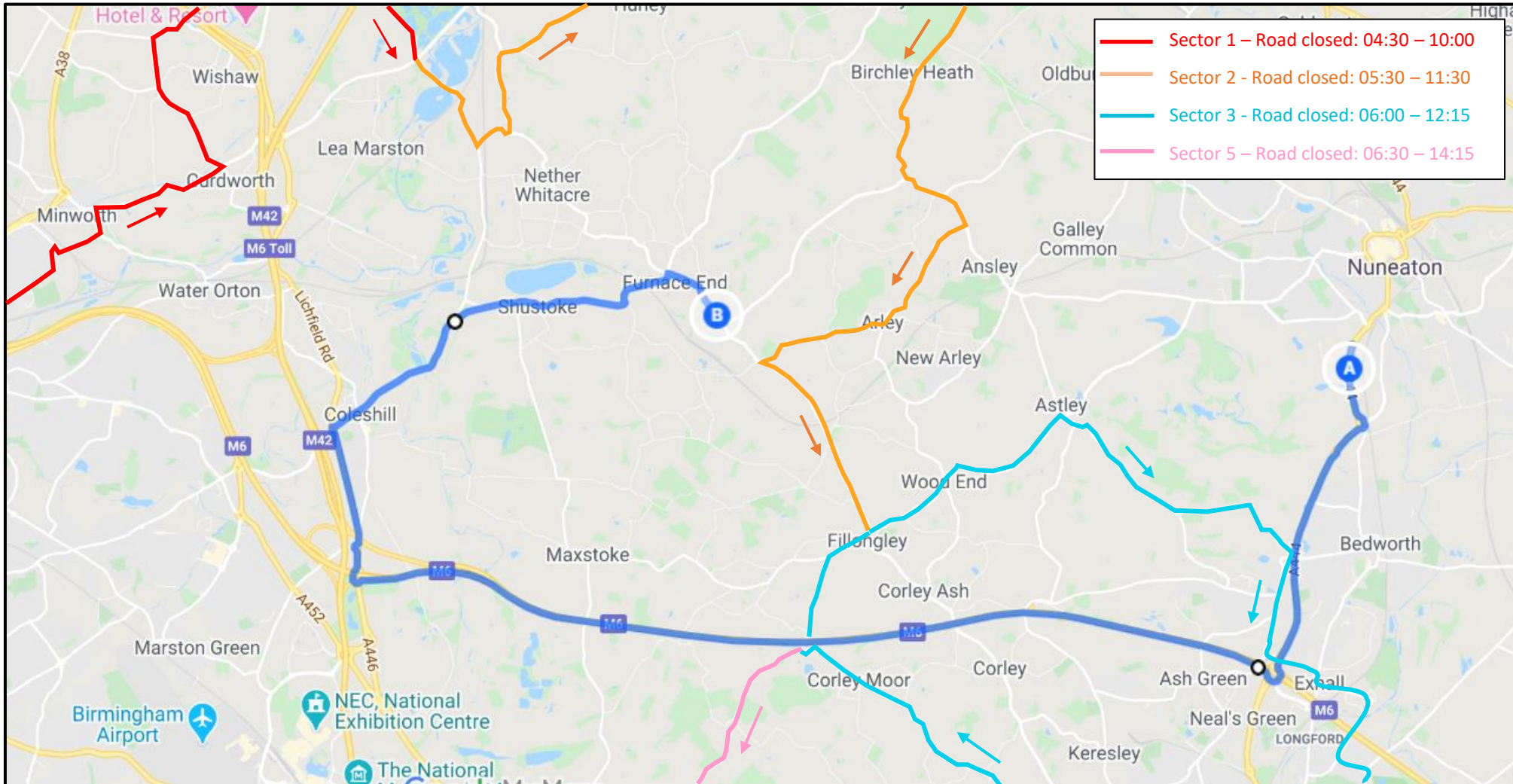
# Access for customers & traders to Furnace End Car Boot on Sunday 21<sup>st</sup> June

For customers travelling from **Atherstone/Nuneaton/Bedworth**, the A444 will be open as usual from where you can join the M6. From the M6 exit at J4 and use the A446/Stonebridge Road, crossing straight over the first roundabout. At the second roundabout take the 3<sup>rd</sup> exit onto B4114. Continue onto this road until you reach Furnace End then take a right onto Nuneaton Road for the entrance to Furnace End Car Boot.

For customers and traders travelling from **Birmingham city centre or north of the cycling route**, use the M6 and exit at J4, and then take the same route as above.

**These routes will be available all day as they avoid all the road closures.**

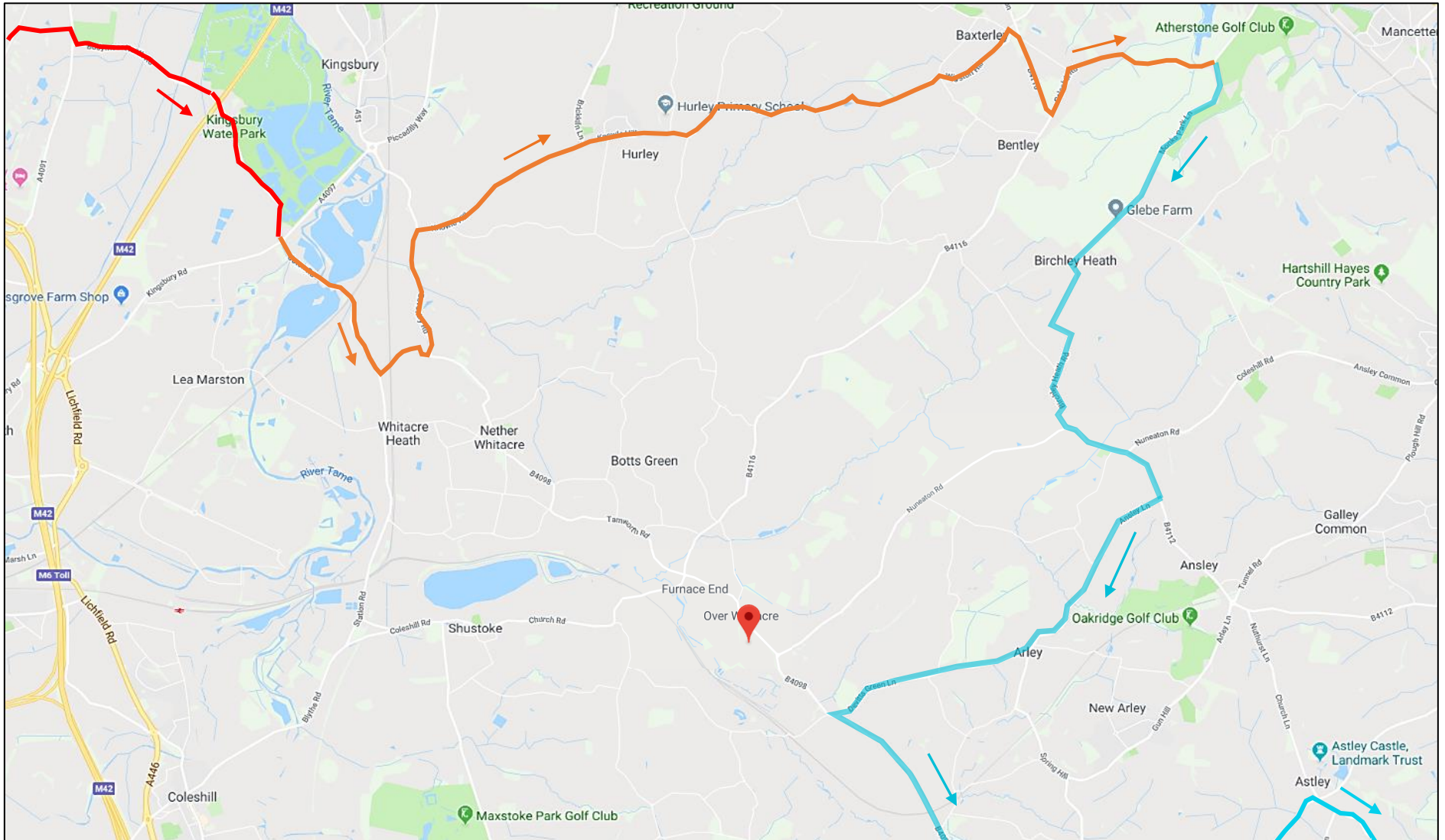
After 12:15, customers will be able to access Furnace End Car Boot as usual from the Nuneaton/Atherstone/Bedworth area.



# Access for customers & traders to Furnace End Car Boot on Sunday 21<sup>st</sup> June from Coleshill

Due to the 2020 route change, customers and traders will be able to access Furnace End Car Boot from **Coleshill** as normal as the roads will be unaffected by the road closures.

- Sector 1 – Road closed: 04:30 – 10:00
- Sector 2 - Road closed: 05:30 – 11:30
- Sector 3 - Road closed: 06:00 – 12:15





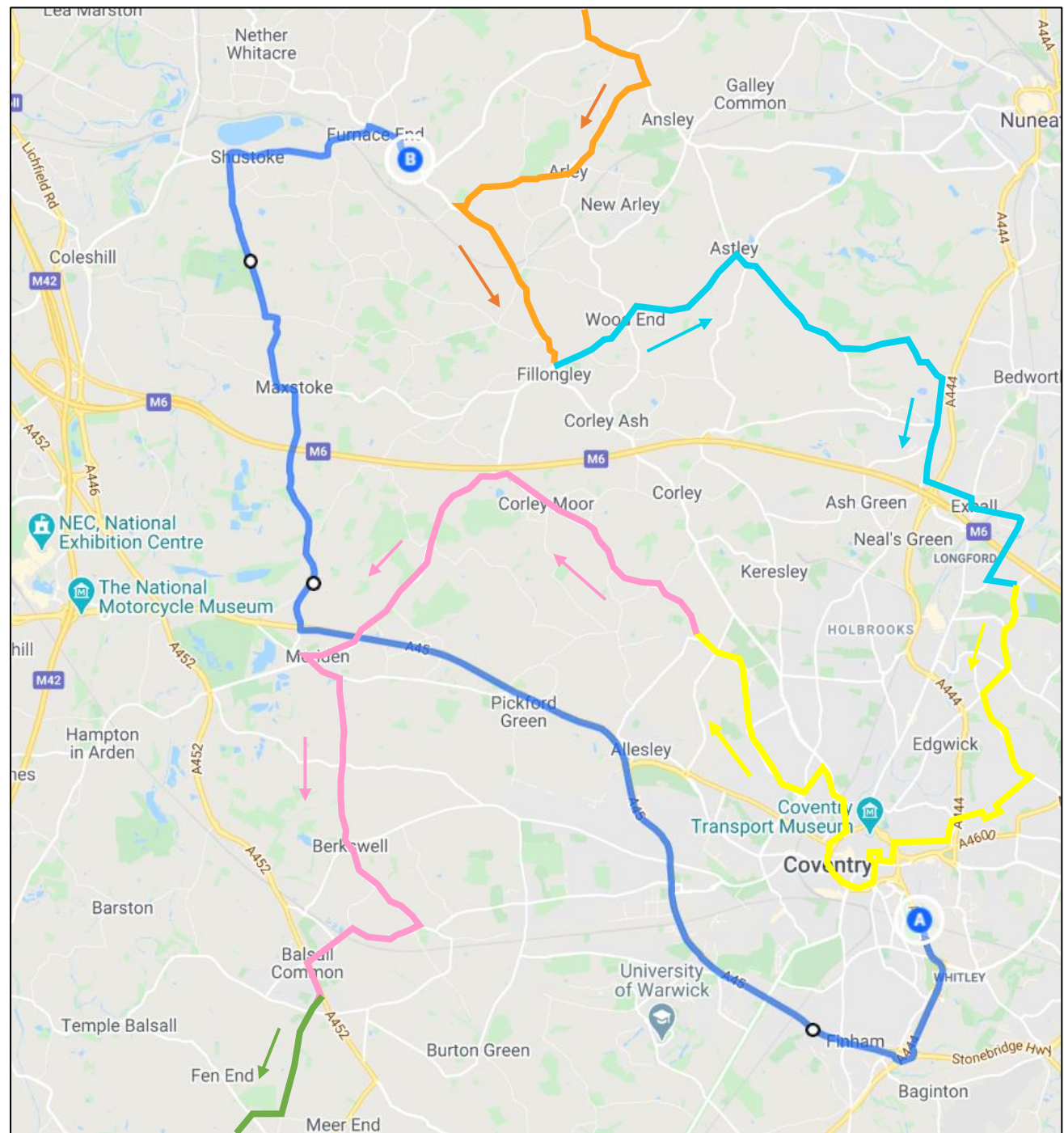
## Access for customers & traders to Furnace End on Sunday 21<sup>st</sup> June from Coventry

For customers and traders travelling from **Coventry**, the A4053 will remain open in an anti-clockwise direction. The ring road will also remain open clockwise between J6-7 and J7-8.

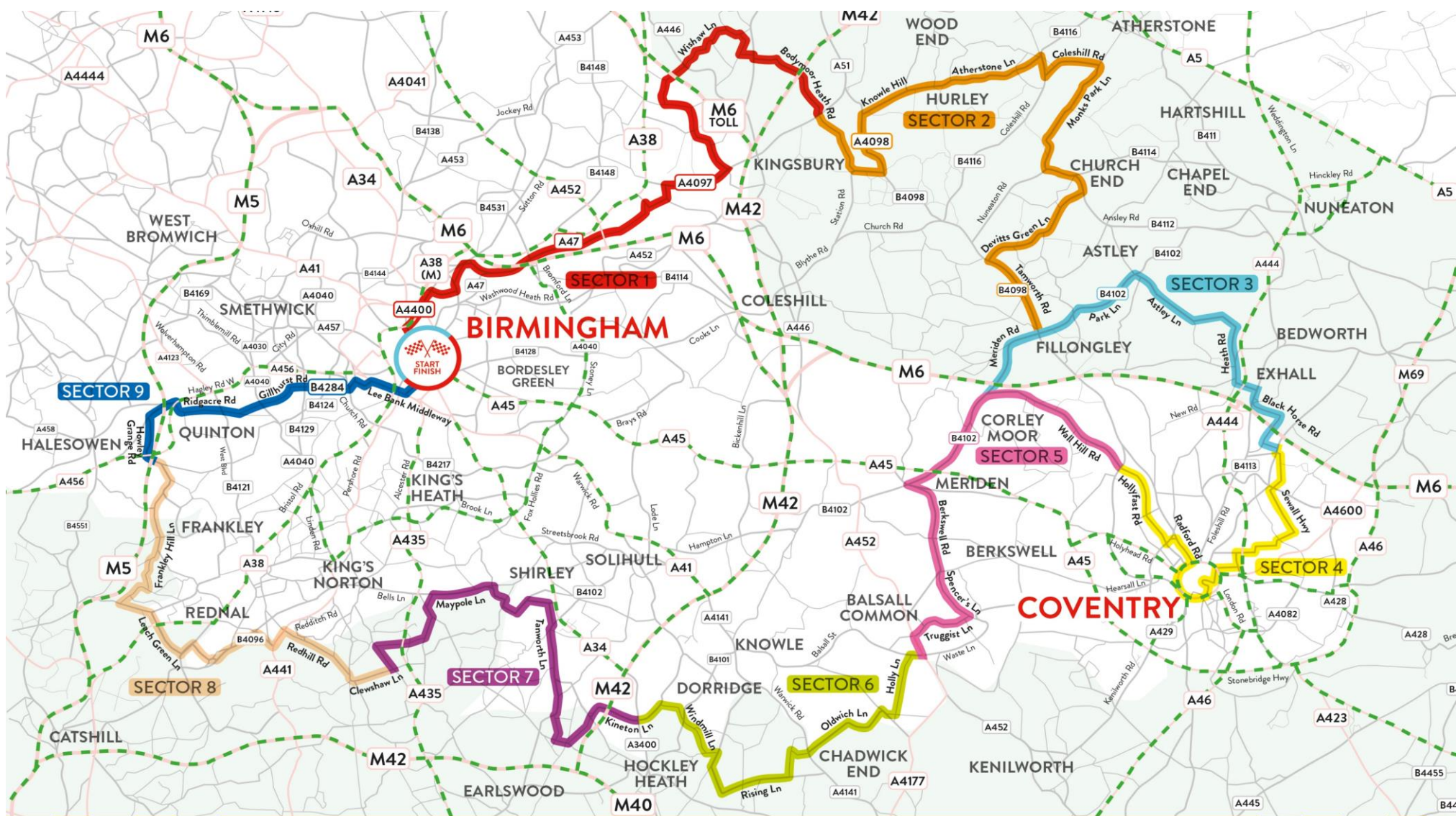
From the Coventry direction use the A45, then Maxstoke Lane, Packington Lane, New End Road, Castle Lane, Church Road, Coleshill Road then onto Nuneaton Road to access Furnace End Car Boot.

**This route will be available at any time as it avoids the road closures.**

- Sector 2 - Road closed: 05:30 – 11:30
- Sector 3 - Road closed: 06:00 – 12:15
- Sector 4 – Road closed: 06:15 – 13:15 (ring road – clockwise 06:15- 13:15)
- Sector 5 – Road closed: 06:30 – 14:15
- Sector 6 – Road closed: 07:00 – 15:00







AN INTERACTIVE MAP OF THE FULL ROUTE AND LOCAL ACCESS PLANS ARE AVAILABLE AT [WWW.VELOBIRMINGHAM.COM](http://WWW.VELOBIRMINGHAM.COM)

### ACCESS ROUTES

Please note that the following roads will remain **OPEN** for normal traffic throughout the road closure period:

- A38 southbound.
- A47 westbound.
- Coventry ring road anticlockwise (A4053).
- Lee Bank Middleway (A4540) eastbound.

### ROAD CLOSURE KEY

- |  |  |  |
|--|--|--|
| <ul style="list-style-type: none"> <li><span style="color: red;">1</span> 04:30-10:00</li> <li><span style="color: orange;">2</span> 05:30-11:30</li> <li><span style="color: blue;">3</span> 06:00-12:15</li> </ul> | <ul style="list-style-type: none"> <li><span style="color: green;">4</span> 06:15-13:15<br/>Ring Rd (Clockwise)<br/>06:15-13:45</li> <li><span style="color: pink;">5</span> 06:30-14:15</li> <li><span style="color: yellow;">6</span> 07:00-15:00</li> </ul> | <ul style="list-style-type: none"> <li><span style="color: purple;">7</span> 07:30-16:00</li> <li><span style="color: brown;">8</span> 08:00-17:15</li> <li><span style="color: darkblue;">9</span> 08:00-18:15</li> </ul> |
|--|--|--|

KEY ROUTES AVAILABLE ACROSS THE CYCLING ROUTE THROUGHOUT THE DAY